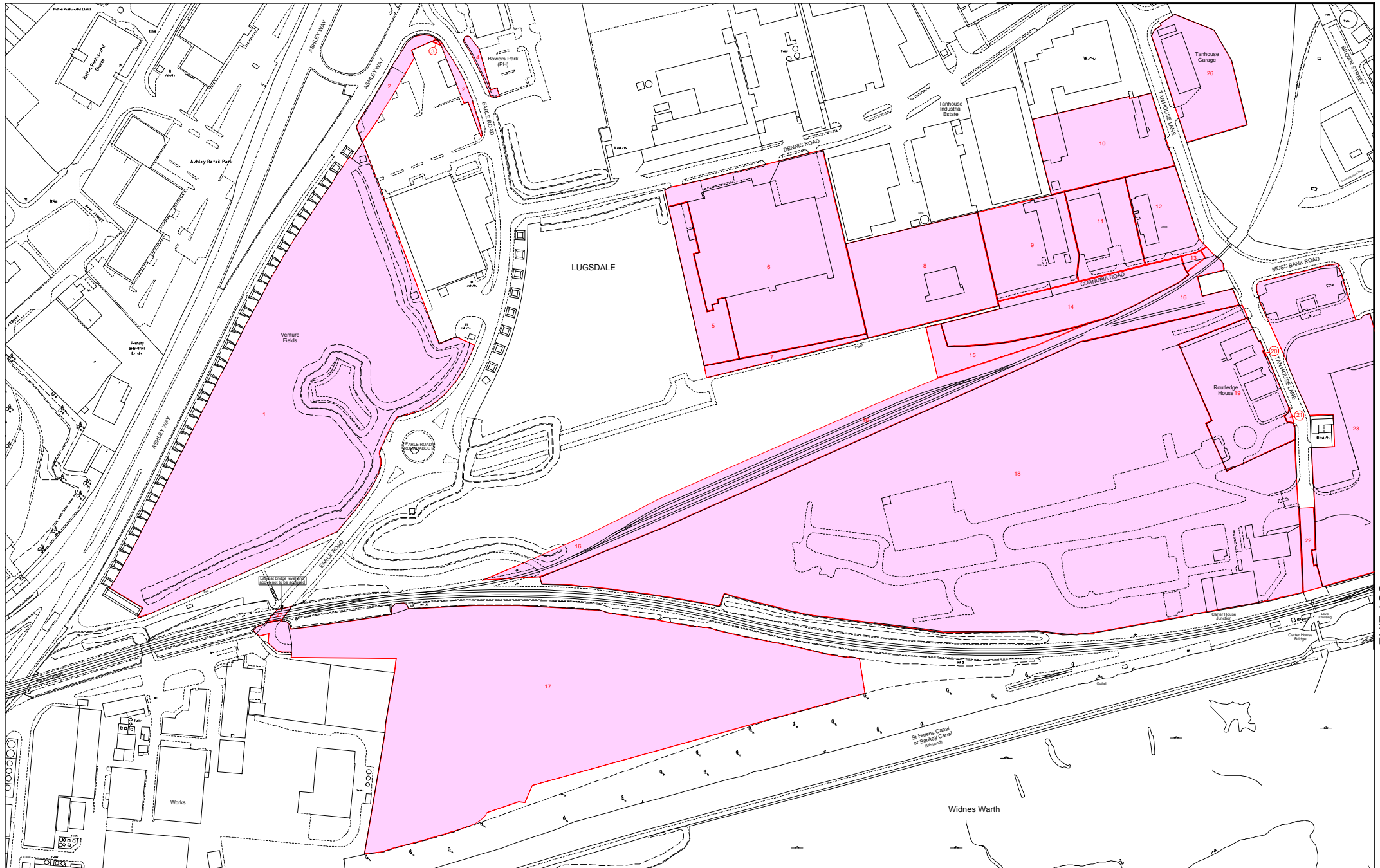


Map referred to in The Halton Borough Council (Widnes Waterfront) Compulsory Purchase Order 2007

CUT LINE

For Continuation See Sheet 2



For Continuation See Sheet 2


CUT LINE

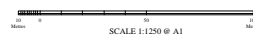


Based or reproduced from Ordnance Survey
1:1250 Base Map with the permission of HMSO

© Crown copyright reserved

Unauthorised reproduction infringes Crown copyright
and may lead to prosecution or civil proceedings
Licence No. LA-1000 18552 2007

 Land to be acquired



SCALE 1:1250 @ A1